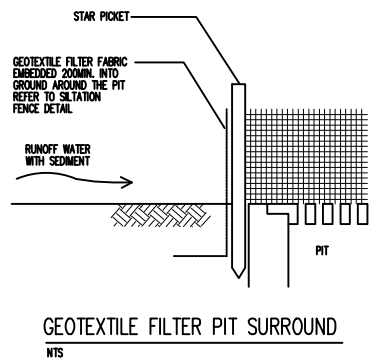
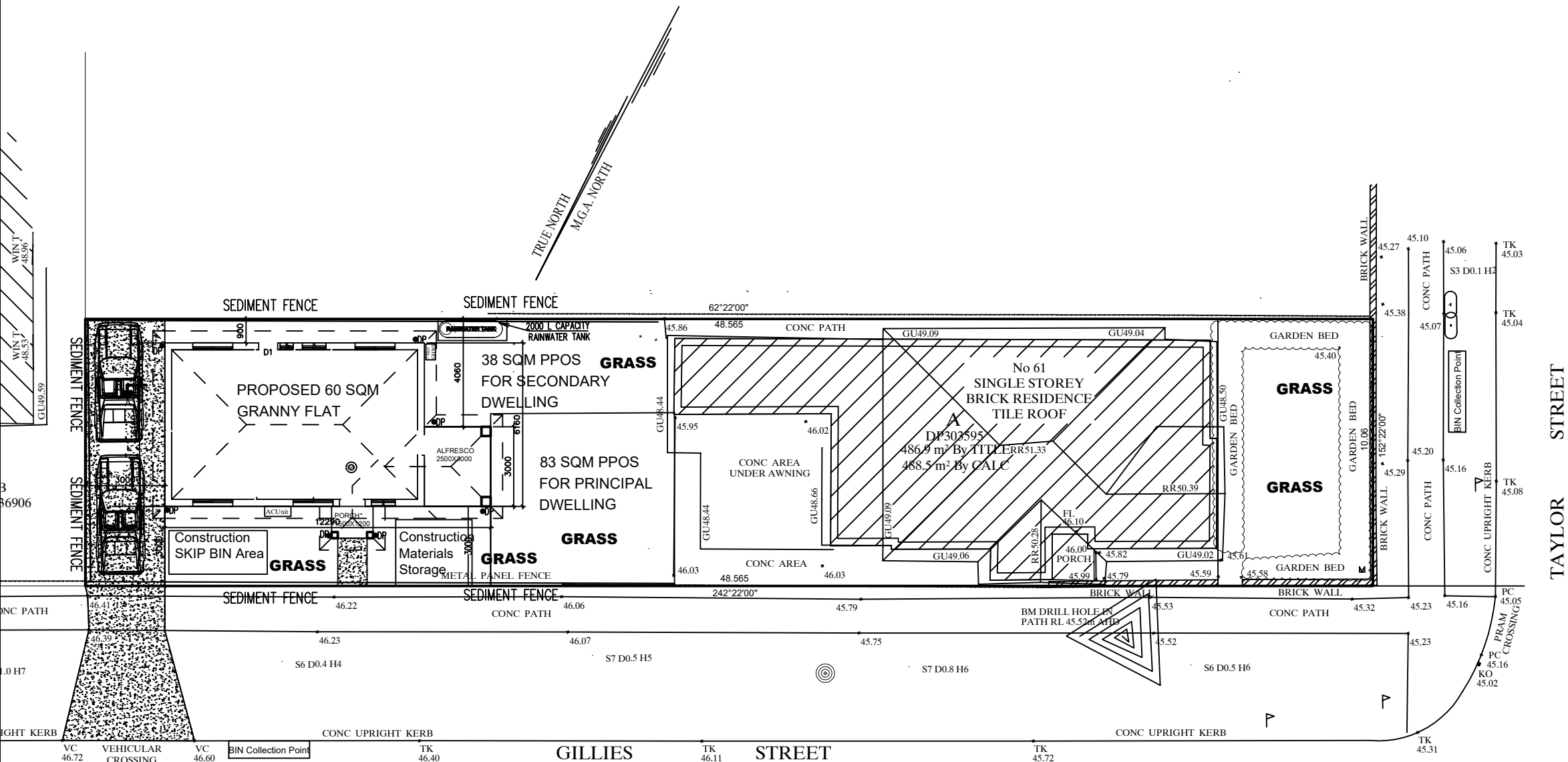


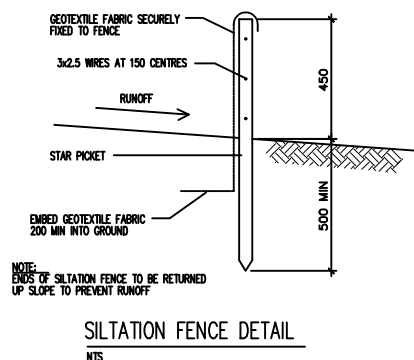
SEDIMENT CONTROL

NOTES

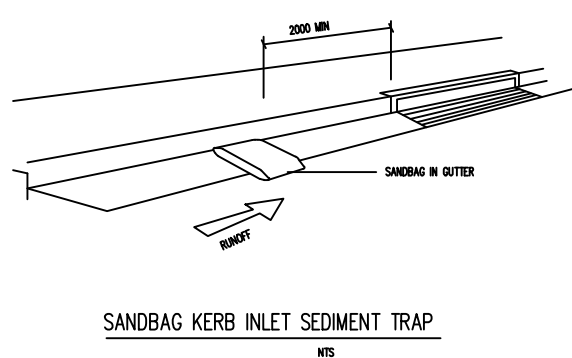
1. THESE DRAWINGS ARE TO BE READ IN CONJUNCTION WITH THE ARCHITECTURAL DRAWINGS, STRUCTURAL DRAWINGS AND THE SPECIFICATON.
2. PRIOR TO COMMENCEMENT OF WORKS THE CONTRACTOR SHALL SATISFY HIMSELF OF THE CORRECT LOCATION OF EXISTING SERVICES WHETHER INDICATED OR NOT ON THE PLANS. ANY DAMAGE TO EXISTING SERVICES SHALL BE RECTIFIED AT THE CONTRACTORS EXPENSE.
3. TRAFFIC MANAGEMENT MEASURES HAVE TO BE IMPLEMENTED AND MAINTAINED DURING CONSTRUCTION, ALL IN ACCORDANCE WITH COUNCIL'S REQUIREMENTS. THE CONTRACTOR SHALL MAINTAIN SAFE PEDESTRIAN ACCESS ALONG THE FOOTPATH.
4. THE CONTRACTOR SHALL EFFECT TEMPORARY DRAINAGE MEASURES TO AVOID LOCALISED PONDING OF SURFACE RUN-OFF.
5. REFER TO ARCHITECT'S DRAWINGS FOR ALL DETAILS (LEVELS, GRADING ETC.) OF DRIVEWAYS, CONCRETE AND PAVED AREAS, AND RETAINING WALL TYPES AND LOCATIONS.
6. REFER TO LANDSCAPE ARCHITECT'S DRAWINGS FOR DETAILS AND EXTENT OF ALL LANDSCAPED AREAS.
7. ALL SWD PIPES ARE UPVC AT 1.0% MINIMUM GRADE (UNO).
8. SWD PITS CAN BE PRE-CAST SIZED AS FOLLOWS:
450mm SQ. UP TO 600mm DEEP
600mm SQ. UP TO 1000mm DEEP
9. ALL PITS LOCATED IN TRAFFICABLE AREAS, (IE, DRIVEWAYS) TO HAVE MEDIUM DUTY GRATED COVERS SUITABLE FOR WITHSTANDING LOADS ASSOCIATED WITH SMALL TRUCKS.
10. PROVIDE STEP IRONS TO ALL PITS GREATER THAN 1.2m DEEP.
11. THE CONTRACTOR SHALL IMPLEMENT ALL SOIL EROSION AND SEDIMENT CONTROL MEASURES PRIOR TO COMMENCEMENT OF WORKS.
12. TOPSOIL SHALL BE STRIPPED DN STOCKPILED OUTSIDE HAZARD AREAS SUCH AS DRAINAGE LINES. THIS TOPSOIL IS TO BE RESPREAD LATER ON AREAS TO BE REVEGETATED.
13. THE CONTRACTOR SHALL REGULARLY MAINTAIN ALL SEDIMENT AND EROSION CONTROL DEVICES AND REMOVE ACCUMULATED SILT FROM SUCH DEVICES. ALL SILT REMOVED SHALL BE DISPOSED OF AS DIRECTED BY THE SUPERINTENDENT. THE PERIOD FOR MAINTAINING THESE DEVICES SHALL BE AT LEAST UNTIL ALL DISTURBED AREAS ARE REVEGETATED AND FURTHER AS MAY BE DIRECTED BY THE SUPERINTENDENT OR COUNCIL.
14. THE CONTRACTOR SHALL MAINTAIN DUST CONTROL UNTIL FINAL COMPLETION OF WORKS.



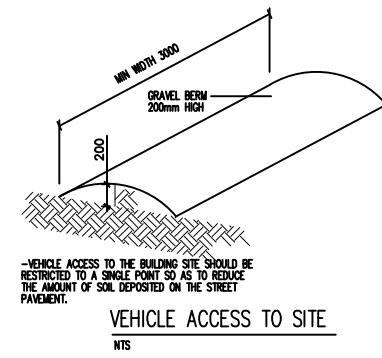
GEOTEXTILE FILTER PIT SURROUND
NTS



SILTATION FENCE DETAIL
NTS



SANDBAG KERB INLET SEDIMENT TRAP
NTS



VEHICLE ACCESS TO SITE
NTS

Designed by:	M.Y	ERTAZ H, CHOWDHURY MIEAust., CPEng. NPER, Reg. No. 2214897	Australiawide Consulting Services P/L Civil & Structural Engineering and Project Management 1369 Canterbury Rd, Punchbowl, NSW 2196 T: 97937998 M: 0420710548 Email: ertaz1@hotmail.com	Architect: Australiawide Consulting Services P/L Civil & Structural Engineering and Project Management 1369 CANTERBURY RD, Punchbowl, NSW 2196 T: 97937998 M: 0420710548 Email: ertaz1@hotmail.com	Client: Md Shamrat	Project North: 	Project: Proposed Secodary Dwellings	Job: 61 Taylor St Lakemba	Date: 13-01-2025
Checked by:	E.C								Scale @A3: 1:200
								Title: SEDIMENT CONTROL PLAN	Drg No. SW01